


ORDINANCE NO. 93- 52


AN ORDINANCE APPROVING WALKER AND ASSOCIATES
AERIAL SERVICES FOR CHATHAM TRAIL - PHASE I

BE IT ORDAINED BY THE PRESIDENT AND BOARD OF TRUSTEES OF
THE VILLAGE OF CHATHAM, ILLINOIS, AS FOLLOWS:

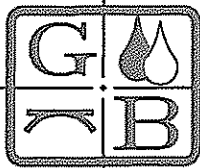
SECTION 1: That the proposal attached hereto as exhibit A,
to retain the services of Walker and Associates is hereby
approved. The amount for services shall not exceed \$4,475.00.

SECTION 2: This Ordinance is effective upon its passage and
approval.


LINDA KOESTER, VILLAGE PRESIDENT

ATTEST: 
PENNY MOOMEY, VILLAGE CLERK

AYES: 5
NAYS: 0 1 absent.
PASSED: 10-12-93
APPROVED: 10-12-93



GREENE & BRADFORD, INC.
OF SPRINGFIELD
CONSULTING ENGINEERS

3501 CONSTITUTION DRIVE
SPRINGFIELD, ILLINOIS 62707
(217) 793-8844
(217) 793-6227 FAX

October 7, 1993

Mr. Del McCord
Village of Chatham
116 E. Mulberry
Chatham, IL 62629

RE: Chatham Trail - Phase 1 (Enhancement Project)
Supplemental Aerial Services
G&B# 93135

Dear Del:

Per your request, we are providing our proposal to furnish aerial services thru Walker & Associates for the above project. The breakdown is as follows:

FLIGHT OF VILLAGE:

1" = 1667' scale aerial photography	\$ 950.00
17 - 1" = 200' scale mylar enlargements	850.00
6 - 1" = 200' scale paper image panels mounted on foam core	450.00
Second set of paper image panels	<u>225.00</u>
Sub-total	\$2,475.00


MAPPING OF SOUTH PARK

Digital Mapping of approximately 90 acres @ 1" = 100' = 1' contours	
Furnish on AUTOCAD only	<u>\$2,000.00</u>
Total	\$4,475.00

Page Two
Mr. Del McCord
G&B# 93135


We will proceed with the work as soon as you authorize and will incorporate as part of our Chatham Trail Project.


Respectfully,
GREENE & BRADFORD, INC.

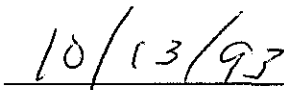

Jay Jessen, P.E.

JJ/srf

AUTHORIZED BY:




Title



Date