

RESOLUTION NO. 20-98

A RESOLUTION APPROVING THE LOCATION SKETCH MAP
FOR SWEETBRIAR SUBDIVISION

WHEREAS, the Village of Chatham Plan Commission has reviewed the attached Location Sketch map for the subdivision of Sweetbriar and is recommending approval, and

WHEREAS, the Public Works Committee has reviewed the recommendation and concurs.


BE IT RESOLVED by the President and Board of Trustees of the Village of Chatham, Sangamon County, Illinois as follows:


Section 1: The Location Sketch map for Sweetbriar, attached hereto as Exhibit "A" is hereby approved.

Section 2: That the appropriate officials be and are hereby directed to sign the necessary forms and the Clerk is hereby directed to cause said forms to be returned to the appropriate entities.

Section 3: This Resolution shall be in full force and effect from and after its passage and approval as provided by law.

Passed this 24th day of March, 1998; by a vote of 5 yea, 0 nay, 0 absent at a Regular meeting of the Board of Trustees


Linda L. Koester, President
Village of Chatham

ATTEST: 
Robert A. Krueger, Clerk

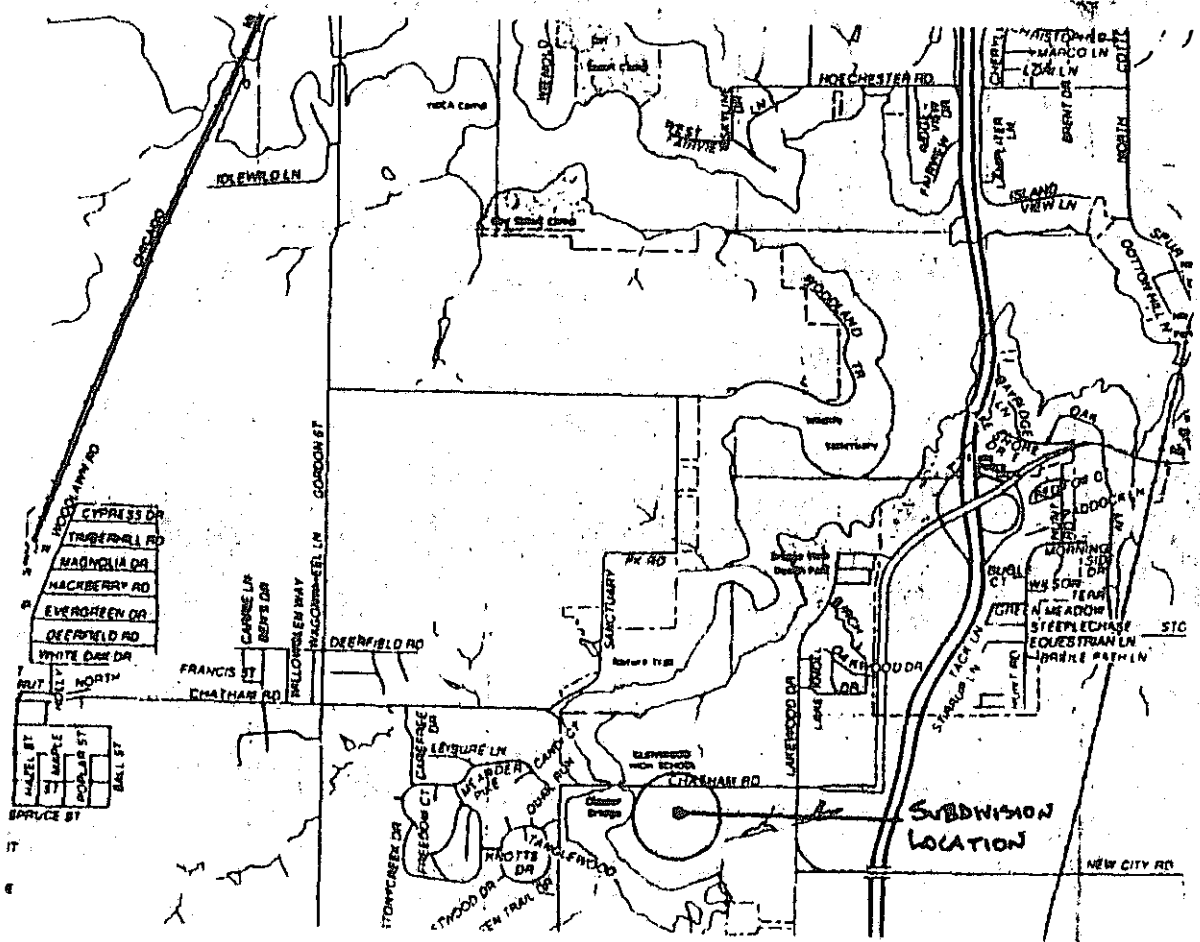
Corporate Seal

EXHIBIT "A"

LOCATION MAP SWEETBRIAR

PART OF SECTION 9, TOWNSHIP 14
NORTH, RANGE 5 WEST OF THE THIRD
PRINCIPAL MERIDIAN, SANGAMON COUNTY,
ILLINOIS.

NORTH
FEBRUARY, 1998
NOT TO SCALE



OWNER AND SUBDIVIDER:
JUDY DIETSCH
8815 OLD INDIAN TRAIL
CHATHAM, ILLINOIS 62629

PRESENT ZONING--A
PROPOSED ZONING--R-1

LAND SURVEYOR AND PLANNER:
JOHN L. RAYNOLDS JR.
5201 SOUTH SIXTH STREET
SPRINGFIELD, ILLINOIS 62703

±32.73 ACRES TO BE SUBDIVIDED

ENGINEER:
GARY WILKEN

UTILITIES:
WATER----CHATHAM
ELECTRIC--CHATHAM
GAS-----CILCO
TELEPHONE--AMERITECH