

Resolution No. 06-03

**A RESOLUTION APPROVING A LOCATION AND SKETCH MAP FOR
WILLOW ESTATES SUBDIVISION**

WHEREAS, on JANUARY 16, 2003, the Plan Commission of the Village of Chatham recommended approval of a location and sketch map for Willow Estates Subdivision;


WHEREAS, the location and sketch map has been reviewed and approved by the Public Works and Planning Committee of the Village Board;

NOW, THEREFORE, BE IT RESOLVED BY THE PRESIDENT AND BOARD OF TRUSTEES OF THE VILLAGE OF CHATHAM, SANGAMON COUNTY, ILLINOIS, AS FOLLOWS:


SECTION 1: The location and sketch map for Willow Estates Subdivision is hereby approved.


SECTION 2: This Resolution is effective immediately.

PASSED this 28 day of JANUARY, 2003.


VILLAGE PRESIDENT

ATTEST:


Village Clerk



AYES: 6 HERR M'ADAMS BOYLE M'CARNEY M'GRATH DIERKING
NAYS: 0

PASSED: 1-28-03
APPROVED: 1-28-03

ABSENT: 0

RESOLUTION CERTIFICATE

STATE OF ILLINOIS)
) SS.
COUNTY OF SANGAMON)

I, the undersigned, do hereby certify that I am the duly qualified and acting Village Clerk of the Village of Chatham, Sangamon County, Illinois.

I do further certify that the Resolution attached hereto is a full, true, and exact copy of Resolution No 06-03 by the President and Board of Trustees of said Village on the 28 day of JANUARY, 2003, said Resolution being entitled:

A RESOLUTION APPROVING A LOCATION AND SKETCH MAP FOR WILLOW ESTATES SUBDIVISION

I do further certify that prior to the making of this certificate, the said Resolution was spread at length upon the permanent records of said Village, where it now appears and remains.

IN WITNESS WHEREOF, I have hereunto set my hand and affixed the official seal of said Village this 28 day of JANUARY, 2003.



Village Clerk